




























47 Mile Gravel Jeaneen Reynolds Joy Ride 2022

Dist	Type	Note	Next
0.0		Start of route	0.0
0.0		R onto West Mount Hope Highway	0.4
0.4		L onto Nixon Road	2.0
2.4		R onto Davis Highway	0.9
3.4		L onto Royston Road	1.9
5.3		R onto Pinch Highway	4.0
9.3		L onto Otto Road	0.1
9.4		R onto Pinch Highway	2.0
11.4		R onto North Cochran Road	1.0
12.4		L onto West Santee Highway	1.0
13.4		R onto North Wheaton Road	4.9
18.3		L onto West Saginaw Highway	5.0
23.3		Sharp R onto Dow Road	0.2
23.5		Rest Stop	4.1
27.6		R onto East Musgrove Highway	2.7

Page 1

Dist	Type	Note	Next
30.3		R onto Wellfare Road	0.9
31.2		L onto East Tupper Lake Road	2.5
33.7		R onto Sanders Road	1.0
34.7		L onto Eaton Highway	2.4
37.2		R onto Kenyon Road	2.0
39.2		L onto East Saginaw Highway	0.5
39.7		R onto Fees Road	1.0
40.7		L onto Saint Joseph Highway	1.0
41.7		R onto Oneida Road	1.0
42.7		L onto West Mount Hope Highway	4.3
47.1		L into Mt Hope Park	0.0
47.1		End of route	0.0

Page 2